



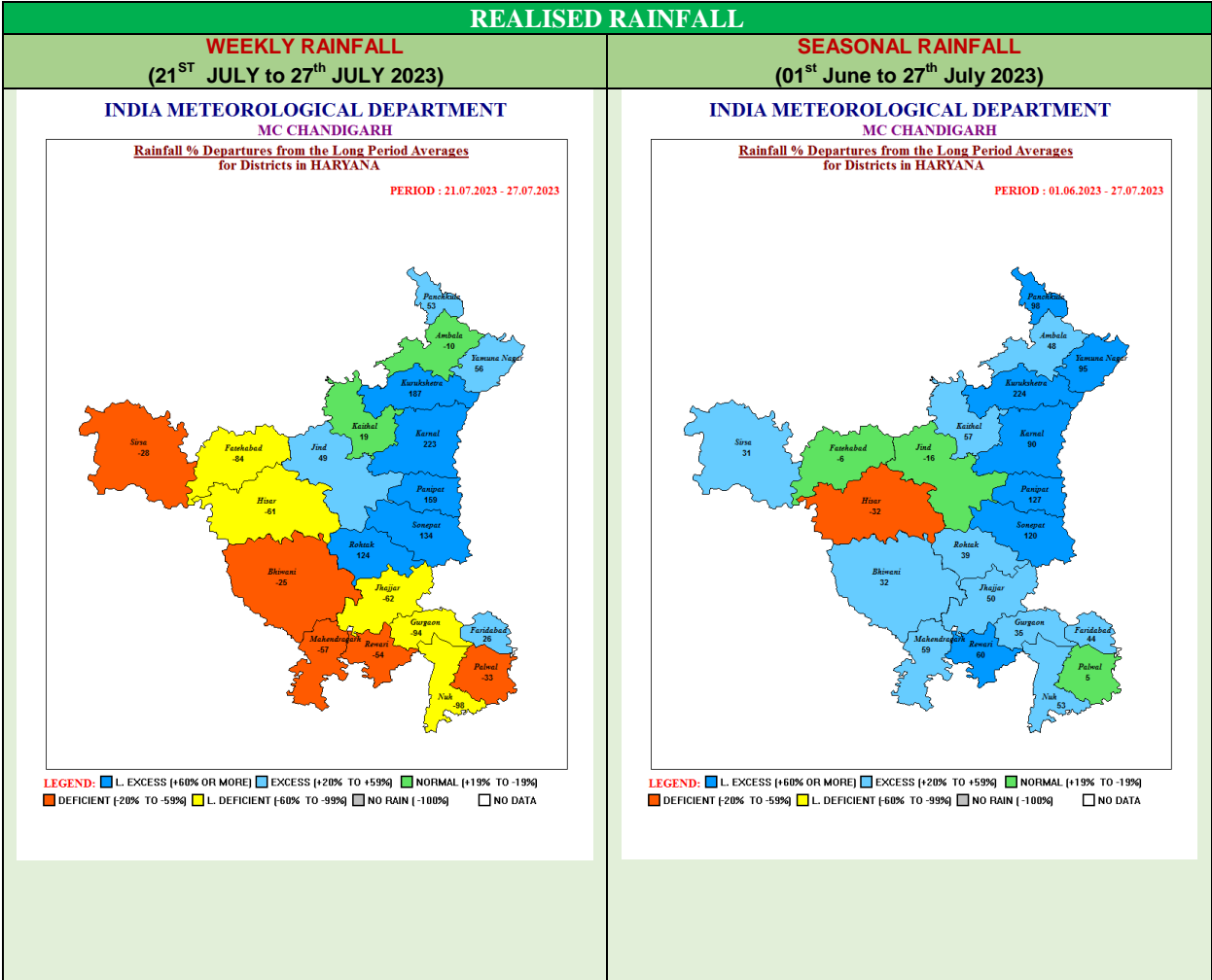
Extended Range Weather forecast of HARYANA

Issued on dated 27.07.2023

Part-I (Weather of past week)

| Realized weather of Past Week (21 <sup>ST</sup> JULY to 27 <sup>th</sup> JULY 2023) |  |
|---|--|
| Rainfall  | Rainfall over the state was <b>NORMAL</b> .                    |
| Min Temperatures  | Minimum temperatures over the state as whole were near Normal. |
| Max Temperatures  | Maximum temperatures over the state as whole were near Normal. |

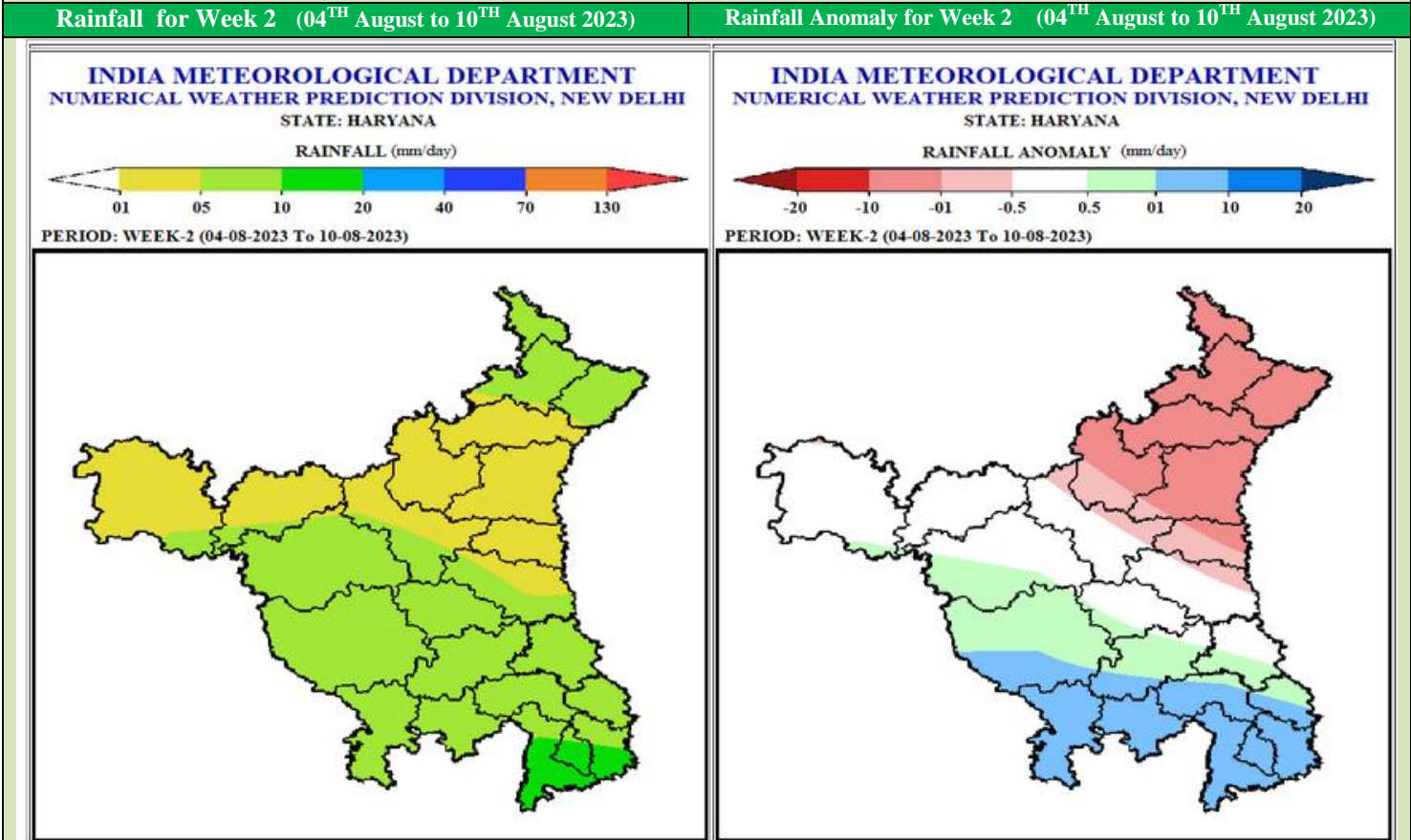
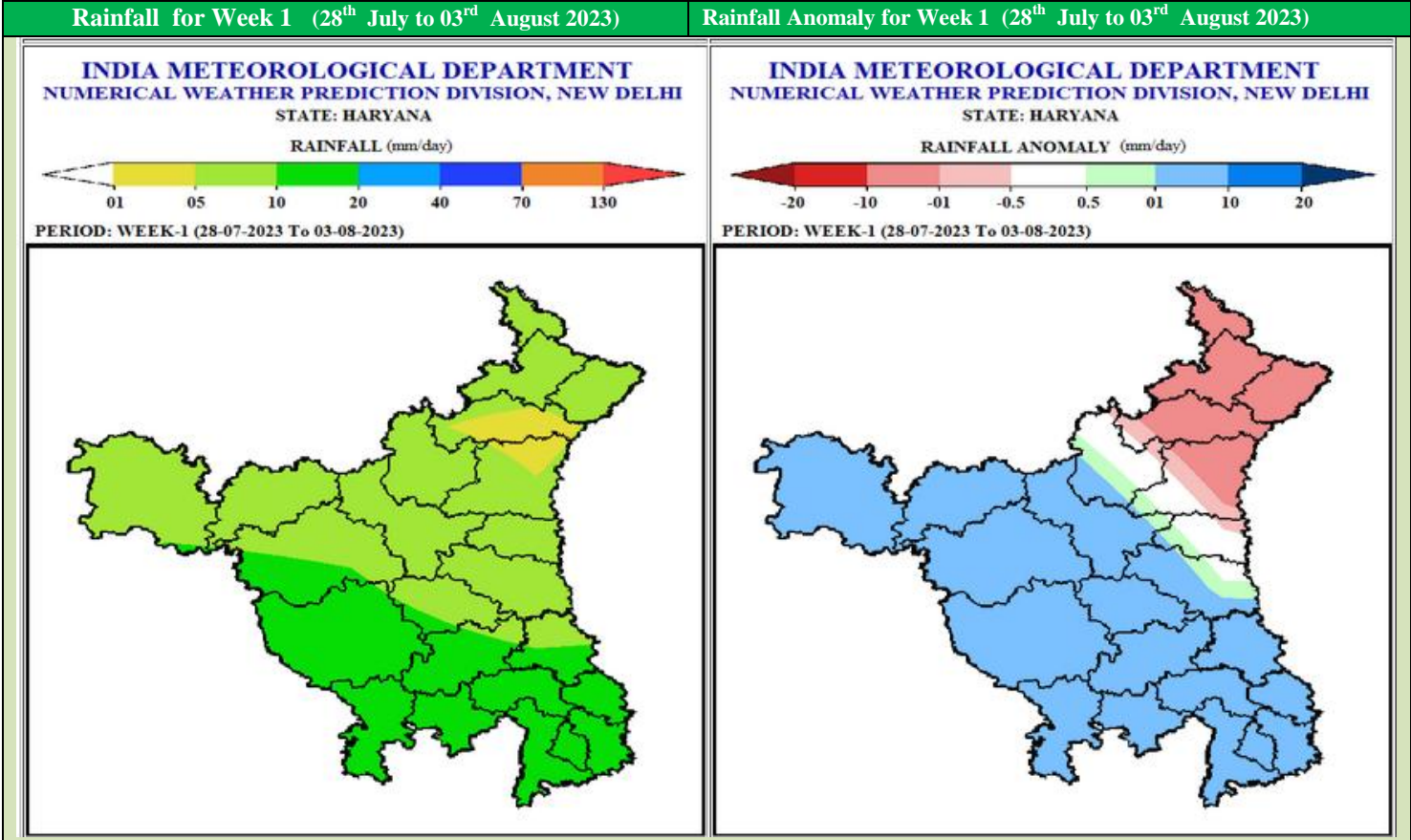
| DISTRICTWISE RAINFALL (HARYANA) |  |        |       |  |        |       |
|---------------------------------|--|--------|-------|--|--------|-------|
| DISTRICT                        | WEEKLY RAINFALL<br>(21 <sup>ST</sup> JULY to 27 <sup>th</sup> JULY 2023) |        |       | SEASONAL RAINFALL<br>(01 <sup>st</sup> June to 27 <sup>th</sup> July 2023) |        |       |
|                                 | Actual   | Normal | % Dep | Actual   | Normal | % Dep |
| AMBALA                          | 63.3   | 70.5   | -10   | 555.3  | 374.2  | 48    |
| BHIWANI                         | 22.5   | 30     | -25   | 175.8  | 132.7  | 32    |
| CHARKHI DADRI                   | 26   | 31.3   | -17   | 274  | 170.7  | 61    |
| FARIDABAD                       | 64   | 50.8   | 26    | 304.8  | 211.1  | 44    |
| FATEHABAD                       | 4  | 24.3   | -84   | 111.4  | 118.7  | -6    |
| GURGAON                         | 2.6  | 40     | -94   | 275.4  | 204.4  | 35    |
| HISAR                           | 12.6   | 32.3   | -61   | 93.5   | 137.9  | -32   |
| JHAJJAR                         | 11.1   | 28.8   | -62   | 237.7  | 158.6  | 50    |
| JIND                            | 44   | 29.5   | 49    | 149.8  | 177.6  | -16   |
| KAITHAL                         | 42   | 35.3   | 19    | 252.7  | 160.8  | 57    |
| KARNAL                          | 115.6  | 35.8   | 223   | 451.6  | 238.2  | 90    |
| KURUKSHETRA                     | 84.9   | 29.6   | 187   | 580.6  | 179.4  | 224   |
| MAHENDRAGARH                    | 15.9   | 36.8   | -57   | 295  | 185.5  | 59    |
| MEWAT                           | 0.6  | 38.1   | -98   | 279.7  | 182.4  | 53    |
| PALWAL                          | 22   | 32.6   | -33   | 161.3  | 153    | 5     |
| PANCHKULA                       | 120.5  | 78.6   | 53    | 713  | 359.5  | 98    |
| PANIPAT                         | 93.1   | 36     | 159   | 427.3  | 188.2  | 127   |
| REWARI                          | 16.9   | 36.6   | -54   | 292.1  | 182.8  | 60    |
| ROHTAK                          | 75.8   | 33.9   | 124   | 274.1  | 196.6  | 39    |
| SIRSA                           | 20   | 27.6   | -28   | 149.8  | 114.7  | 31    |
| SONEPAT                         | 89.5   | 38.2   | 134   | 429.1  | 194.8  | 120   |
| YAMUNA NAGAR                    | 130  | 83.1   | 56    | 776  | 397.8  | 95    |
| HARYANA                         | 43.3   | 37.8   | 15    | 287.4  | 186.7  | 54    |



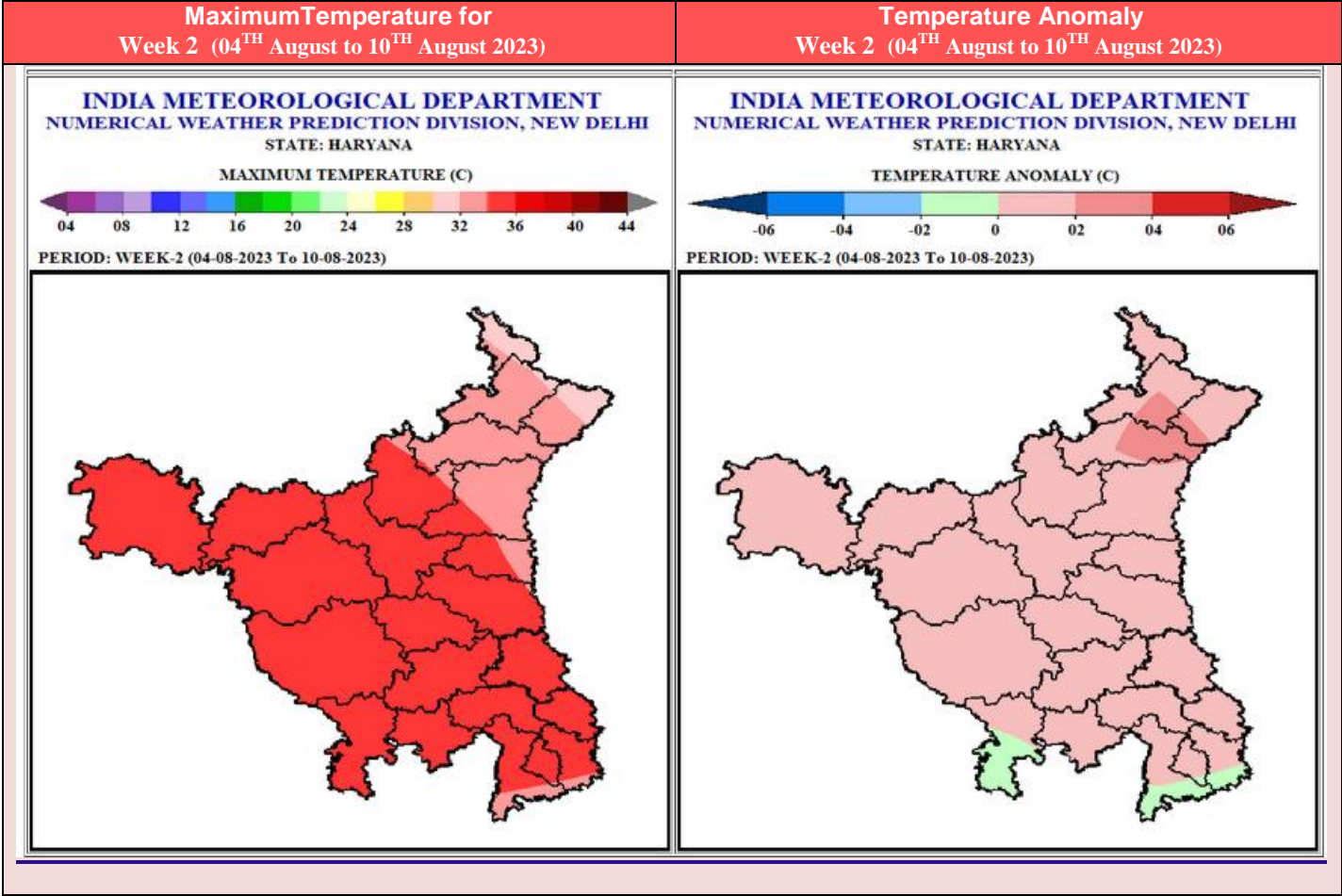
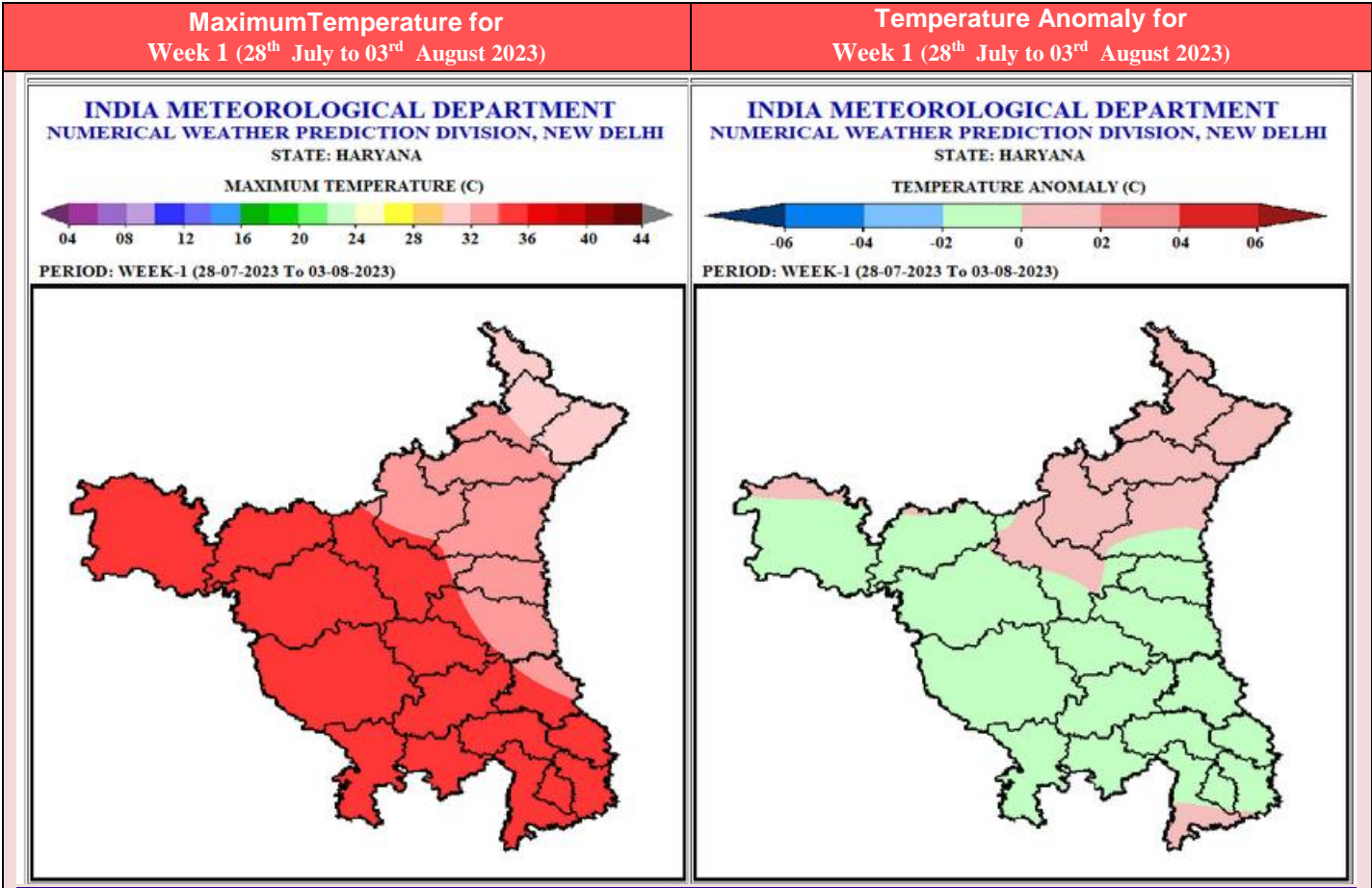
Part-II

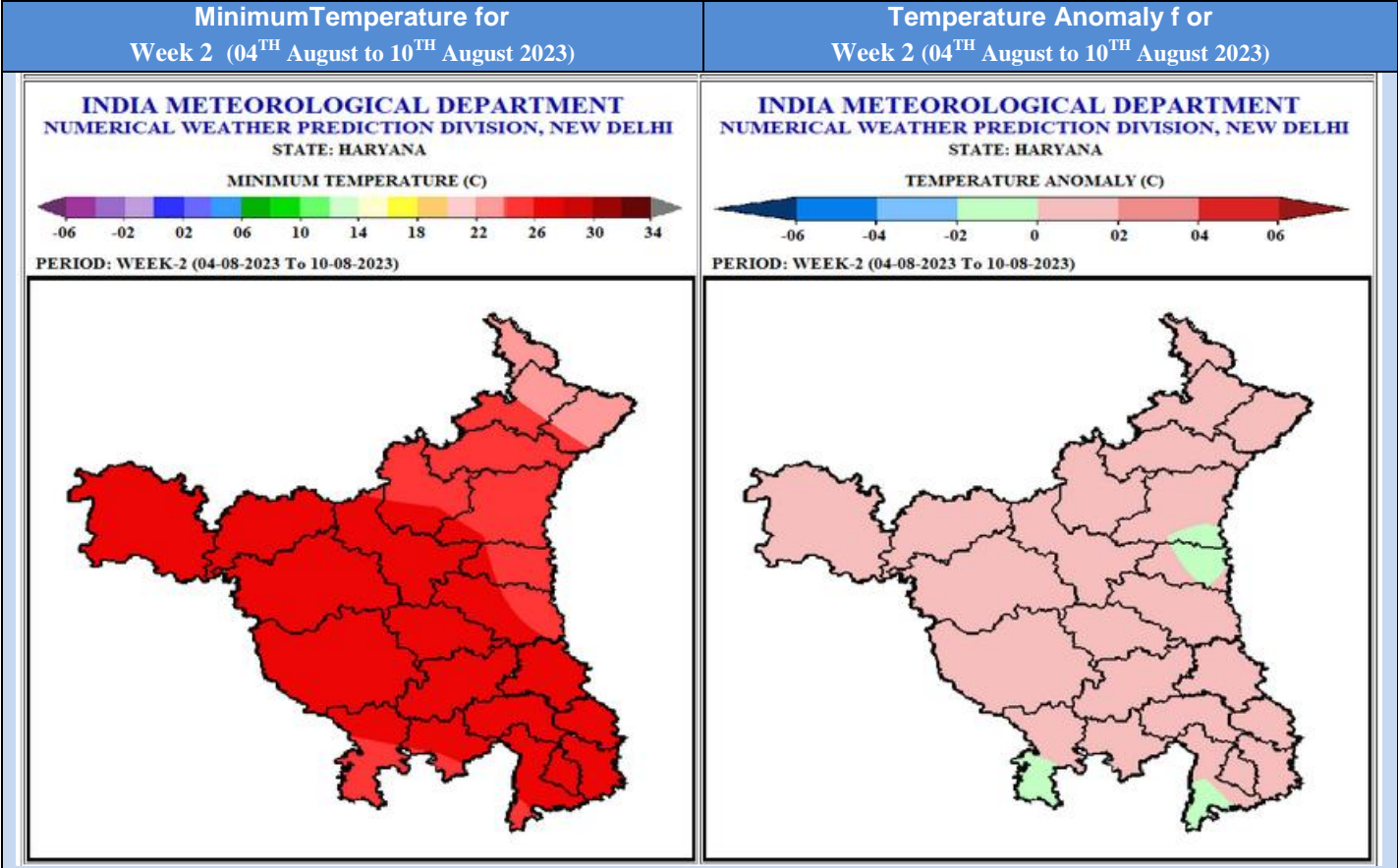
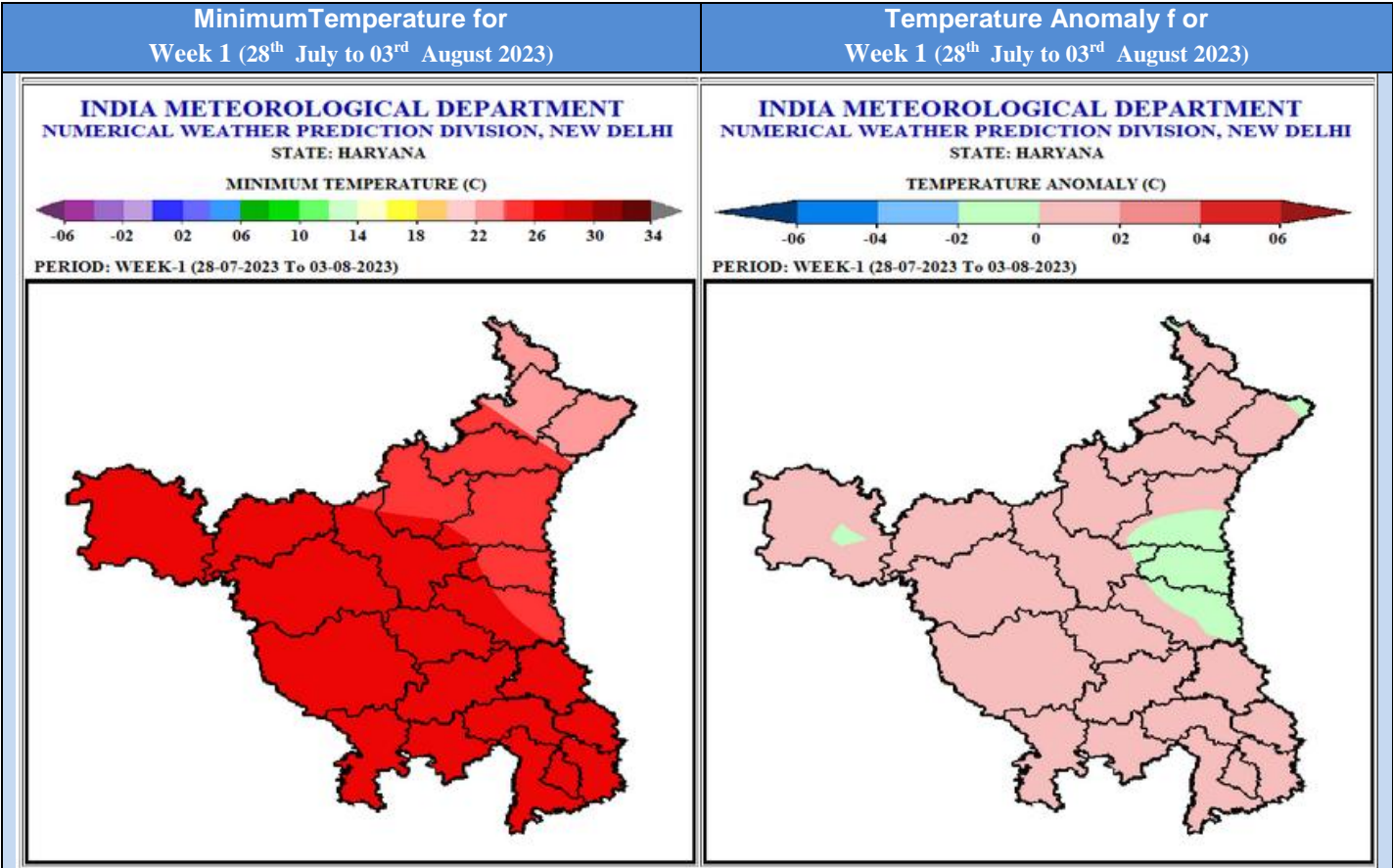
(Weekly Weather Forecast)

| EXTENDED RANGE FORECAST FOR STATE of HARYANA |   |   |
|--|---|---|
| Week<br>Parameter                            | Week-1<br>(28 <sup>th</sup> July to 03 <sup>rd</sup> August 2023) | Week-2<br>(04 <sup>TH</sup> August to 10 <sup>TH</sup> August 2023) |
| Rainfall                                     | Likely to be above Normal   | Likely to be Normal   |
| Max Temperatures                             | Likely to be Normal   | Likely to be Normal   |
| Min Temperatures                             | Likely to be Normal   | Likely to be Normal   |









**LEGENDS:**

| TERM            | % DEPARTURE FROM NORMAL | INTENSITY OF RAINFALL        | AMOUNT OF RAINFALL  |
|-----------------|-------------------------|------------------------------|---|
| LARGE DEFICIENT | - 60% OR LESS           | VERY LIGHT RAINFALL          | 0.1 -2.4 mm   |
| DEFICIENT       | - 20 % TO - 59%         | LIGHT RAINFALL               | 2.5 -15.5 mm  |
| NORMAL          | + 19% TO -19%           | MODERATE RAINFALL            | 15.6 -64.4 mm   |
| EXCESS          | + 20 % TO + 59%         | HEAVY RAINFALL               | 64.5 -115.5 mm  |
| LARGE EXCESS    | + 60% OR MORE           | VERY HEAVY RAINFALL          | 115.6 -204.4 mm   |
| NO RAIN         | - 100 %                 | EXTREMELY HEAVY RAINFALL     | ≥ 204.5 mm  |
|                 |                         | EXCEPTIONALLY HEAVY RAINFALL | When the amount is a value near about the highest recorded rainfall at or near the station for the month or season. However,this term will be used only when the actual rainall amount exceeds 12 cm. |

For more details, kindly visit [www.mausam.imd.gov.in/chandigarh](http://www.mausam.imd.gov.in/chandigarh)

Contact: +91 0172-2629981, 2629984, 2920224

e-mail: [chandimet@yahoo.co.in](mailto:chandimet@yahoo.co.in)

Service to the Nation since 1875